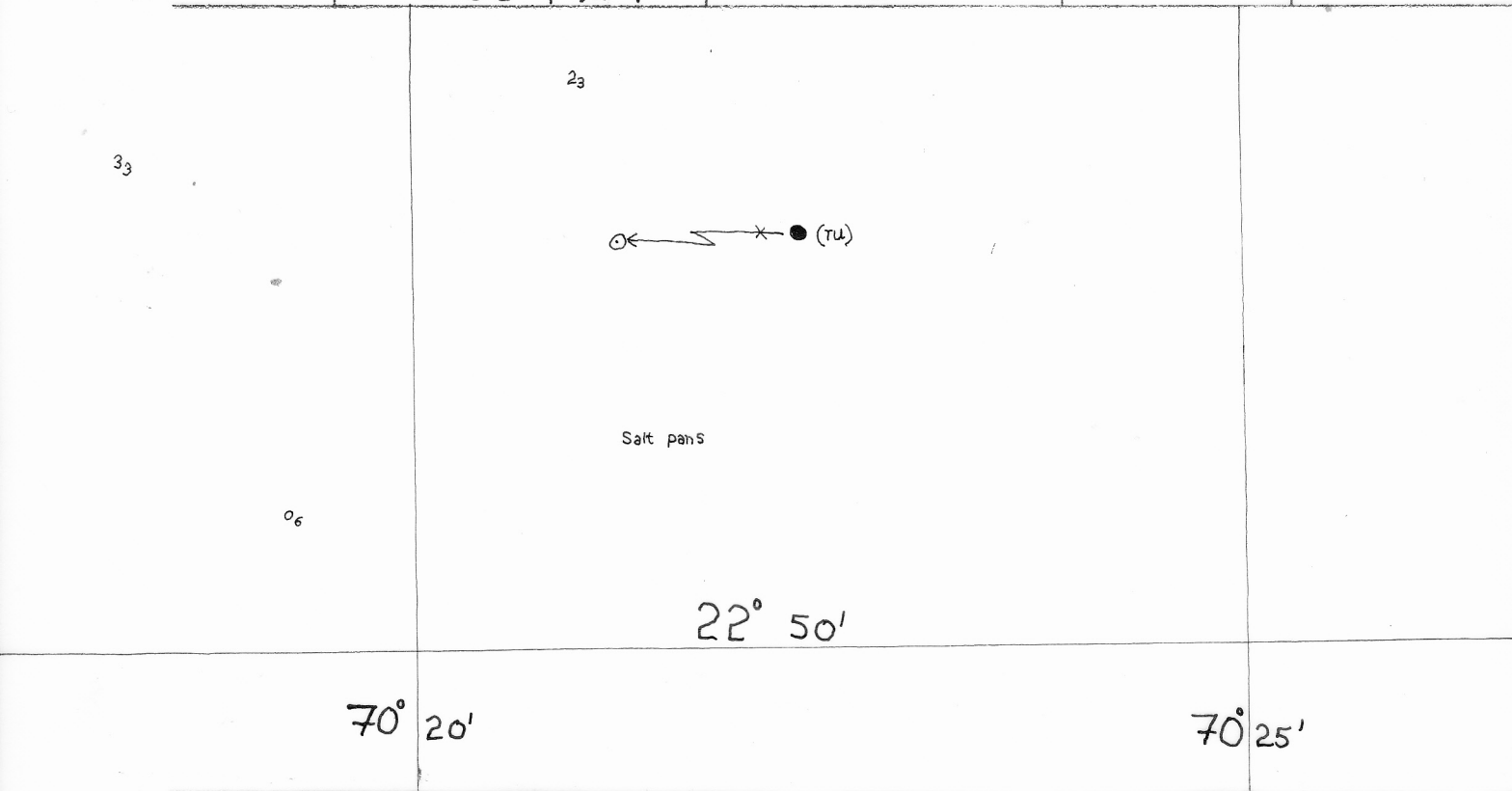

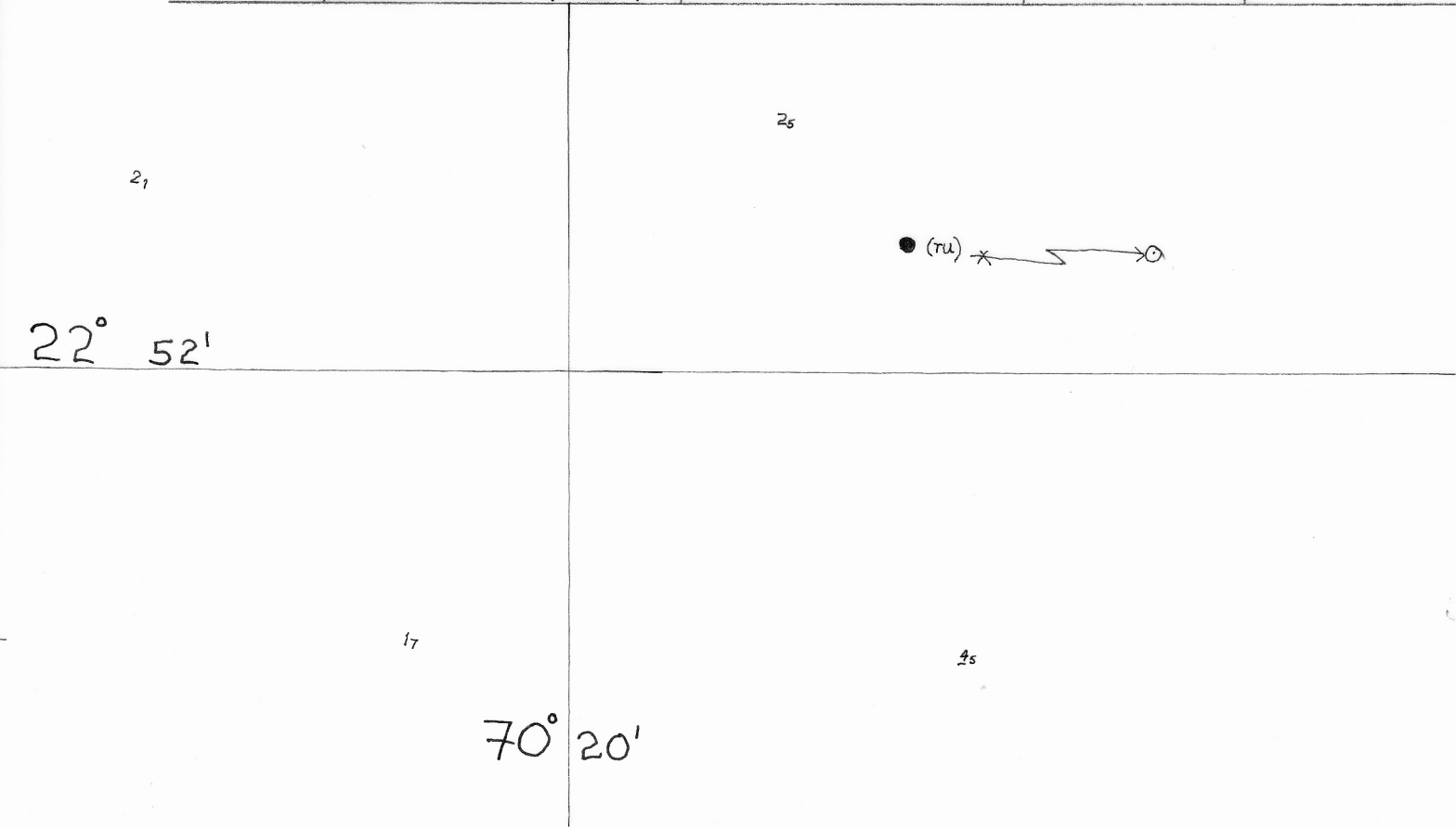



CAUTION: TRACINGS ARE NOT TO SCALE,
FOR VISUAL APPRECIATION ONLY.

Folio 02 Tracing size 148 x 210 mm	NM 105 /14		NE / NE	Chart No.
	Previous update 086 / 14		31 Aug 11	2080



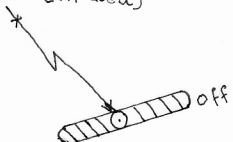
Folio 02 Tracing size 148 x 210 mm	NM 105 /14		NC / NE	Chart No.
	Previous update 086 / 14		30 Nov 02	2017



Folio 02	NM 106 /14		NC / NE	Chart No.
Tracing size 148 X 210 mm	Previous update 090 / 14		31 Aug 00	2102

21° 46'

Oza Wharf (in lieu)



32

Salt pans



Bldg
(16)

Akwada Wharf (in lieu)

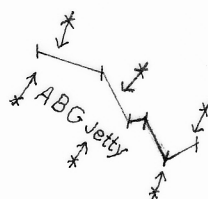
24

72° 14'

Folio 02	NM 107 /14		NC / NE	Chart No.
Tracing size 148 X 210 mm	Previous update NC 28 FEB 14		28 FEB 14	2110 + BLOCK

21° 40'

34




S

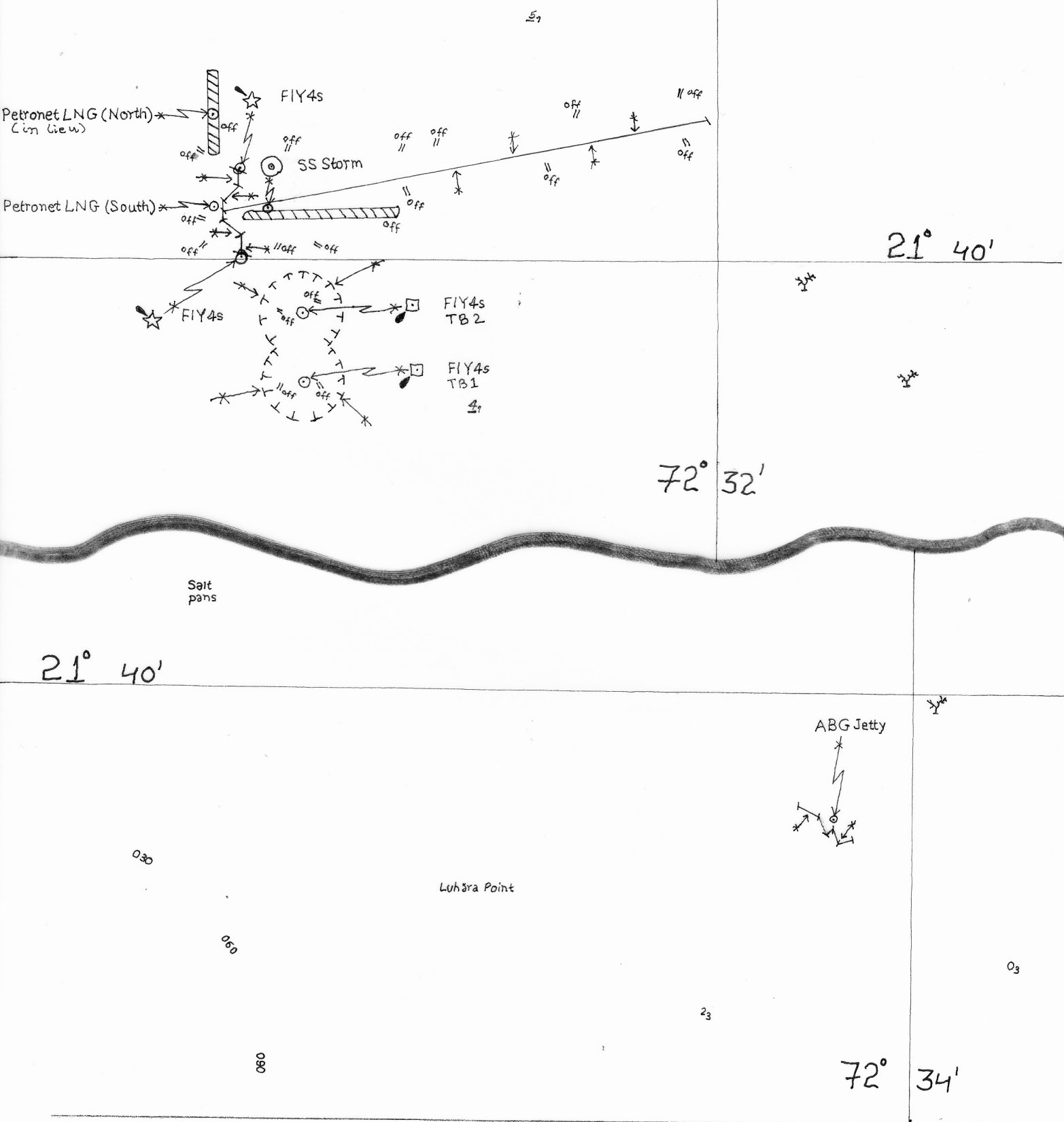
Luhara Point


09

72° 33'

72° 34'

Folio 02	NM 107 /14		NC / NE	Chart No.
Tracing size 148 x 210 mm	Previous update 092 / 14		30 SEP 05	2082



Folio 02	NM 108 /14		NC / NE 30 SEP 05	Chart No. 254 INT 7331
	Previous update 095 / 14			

20₂15₈

16

20₂

20° 30'

22

71° 30'

22

Folio 02	NM 108 /14		NE / NE 31 MAY 12	Chart No. 207
	Previous update 095 / 14			

20° 45'

16₄17₉14₈16₈

71° 30'


17₄

Folio 05	NM 109 /14		NC / NE	Chart No. 32
Tracing size 148 x 210 mm	Previous update 088 / 13		31 DEC 02	INT 754

71

3404

817


 FI(3)20s20M

12° 00'

Cuddalore

3139

80° 00'

Folio	NM	109 /14		NC / NE	Chart No.
05	Previous update			31 MAR 80	33
Tracing size 148 x 210 mm	197 / 13				

3385

3555


 FI(3)20s20M

12° 00'

3599

2734

82° 00'

Folio 05	NM 109 /14		NE / NE	Chart No. 357
Tracing size 148 X 210 mm	Previous update 043 / 14		31 Oct 11	INT 7397

12° 30'

080° 00'

50

43

Cheyyūr

26

54

⊙ ← * FI(3)20s36m20M

Folio 06	NM 110 /14		NC / NE	Chart No. 4037
Tracing size 148 X 210 mm	Previous update 044 / 13		30 APR 03	

08° 20'

250

524


off

67

364

TARASA DWIP

93° 10'

Folio 06	NM 110 /14		NC / NE	Chart No. 4164
	Previous update NC 30 Nov 12			

 Off

69

135

Bangla

08° 18'

93° 08'

79

Folio 01	NM 111 /14		NE / NE	Chart No. 2086
	Previous update 140 / 13			

384

45

20° 09'

225

24

57° 27'

MARTELLO TOWER



(disused)

Folio 01	NM 111 /14		NE / NE	Chart No.
Tracing size 148 x 210 mm	Previous update 140 / 13		30 APR 12	2086 (PLAN)

